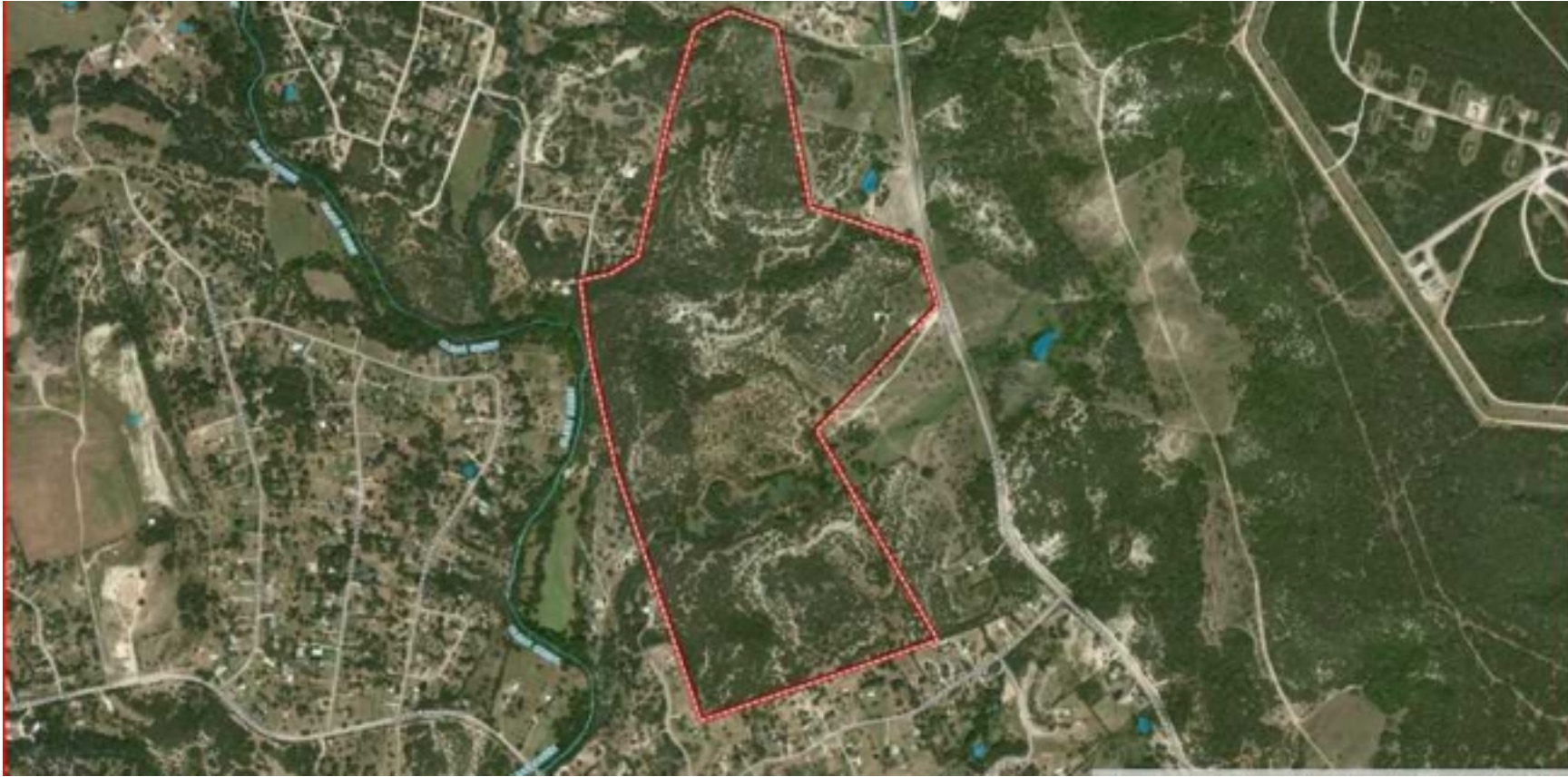




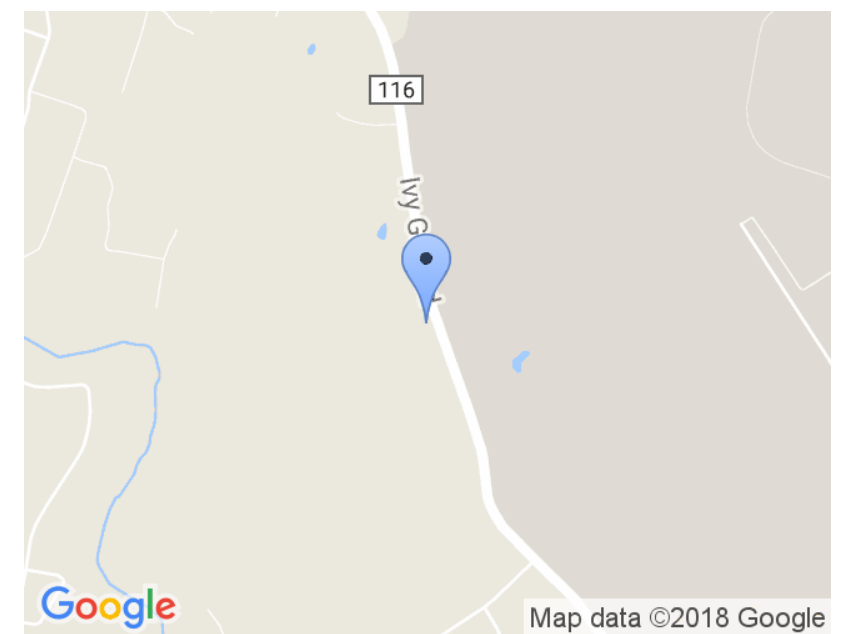
Development Land - Copperas Cove, TX 215.00 +/- Acres



Property Details:

Price : \$1,400,000
County : Bell
Acreage : 215.0000
Address : 3366 Ivy Gap Rd
MOPLS ID : 26036

Location :



Development land in Copperas Cove, TX . 215 +/- Acres of prime development land in Bell County, Copperas Cove, TX. This prime development track fronts Ivy Gap Road .9 miles from the Copperas Cove city limits, 2.2 miles from the new Hwy 190 loop and located within the Copperas Cove ETJ. The subject property is less than 10 minutes from Fort Hood and Killeen-Fort Hood Regional Airport. Located in Copperas Cove ISD. Kempner Water Supply and TXU electric on the property. Land has large mature live oak, pecan and elm trees with diverse topography.



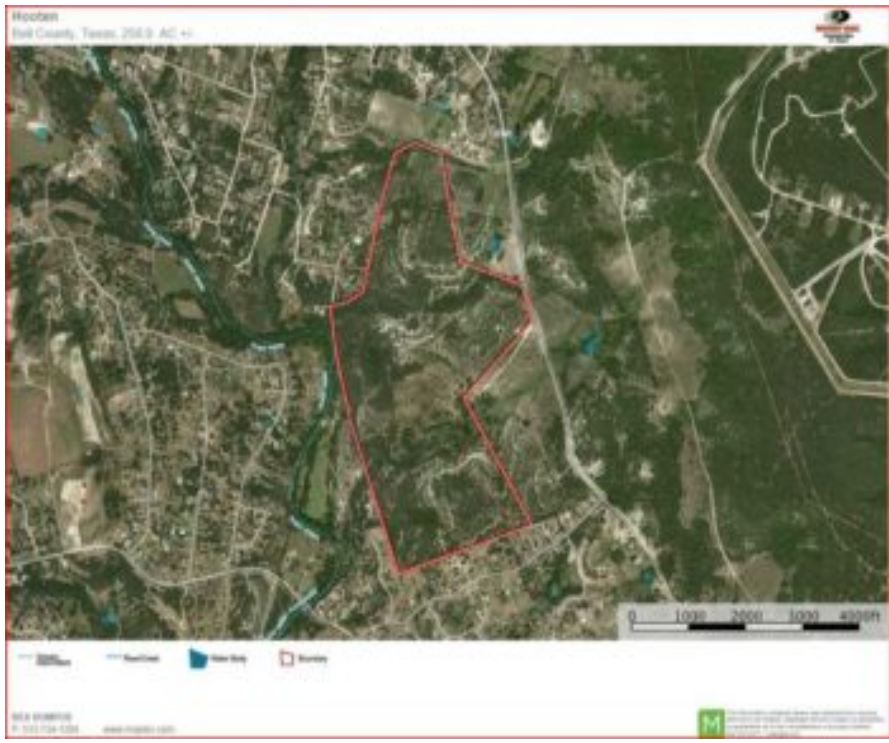
Scan the code above with your mobile device or click it to go directly to the Mossy Oak Properties of Texas website for Development Land - Copperas Cove, TX 215.00 +/- Acres

215.0000 acres
Bell county
GPS 31.0727 X -97.8822



Rex Bumpus
Office Phone: (512) 556-6600
Mobile Phone: (512) 734-1204

Mossy Oak Properties of Texas
– Lampasas Division
www.mopoftexas.com



215.0000 acres
Bell county
GPS 31.0727 X -97.8822



Rex Bumpus
Office Phone: (512) 556-6600
Mobile Phone: (512) 734-1204

Mossy Oak Properties of Texas
– Lampasas Division
www.mopoftexas.com



215.0000 acres
Bell county
GPS 31.0727 X -97.8822



Rex Bumpus
Office Phone: (512) 556-6600
Mobile Phone: (512) 734-1204

Mossy Oak Properties of Texas
– Lampasas Division
www.mopoftexas.com